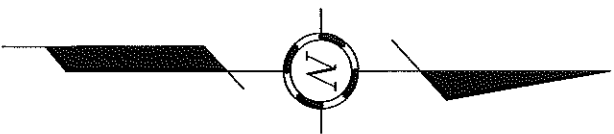
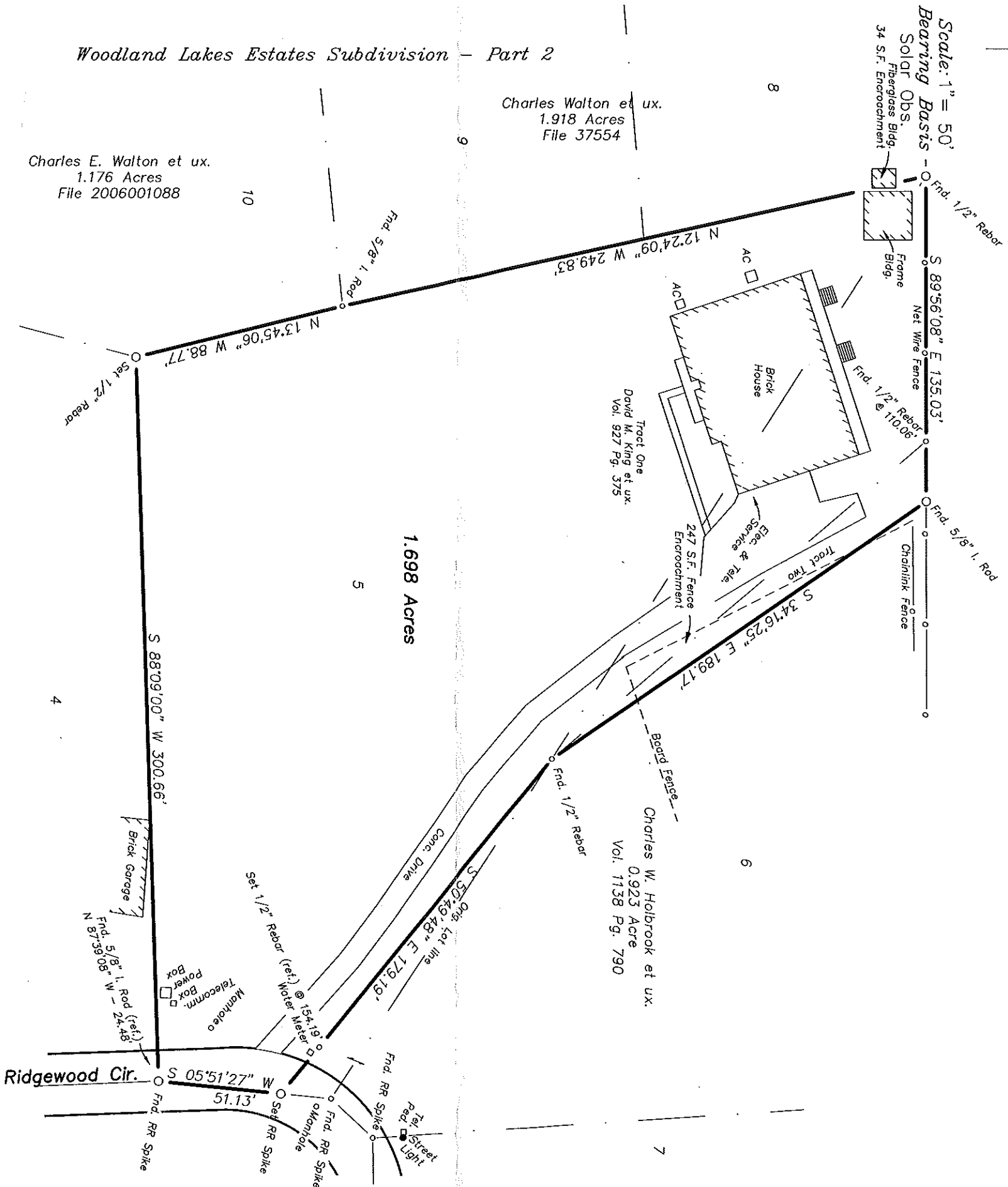


City of Atlanta  
A. S. Summerlin Survey  
A-1017

F. Jane K. Giebolt et vir.  
96 Acres  
Vol. 1183 Pg. 163



Scale: 1" = 50'  
Bearing Basist -




**PLAT SHOWING** a 1,698 Acre tract of land in the City of Atlanta, A. S. Summerlin Survey, A-1017 in Cass Co., TX. Being a part of Lots 5 & 6 of Woodland Lakes Estates Subdivision and also being all of Tract One and Two as conveyed to David M. King et ux. by Warranty Deed with Vendor's Lien recorded in Vol. 927, Pg. 375 of the Real Property Records of Cass Co., TX.

I, James L. Knox, Jr., Reg. Professional Land Surveyor, do hereby certify that this Plat is true and correct according to a survey made upon the ground January 12, 2010. There are no visible encroachments or easements on this tract except as shown hereon.

James L. Knox, Jr.

RPLS #4214



**FLOOD HAZARD ZONE NOTE:** As per Department of Housing and Urban Development Federal Insurance Administration Flood Hazard Boundary Map #H-01-61, Community # 480730A, Panel # 32, this tract appears to lie outside any Special Flood Hazard Area.

Woodland Lakes Estates Subdivision  
Cabinet A Slide 506 Plat Records

**KNOX & ASSOCIATES**  
267 CR 4798 Atlanta, TX 75551  
Phone/Fax: 903-796-3906

David M. King  
107 Ridgewood Atlanta, TX 75551  
903-796-9313

Job Number: 1704