





**Farm: 5893**  
**Tract: 11197**  
 Moore County, NC  
 May 21, 2015  
 Source: USDA Farm Service Agency - 2012 NAIP Imagery



**Wetland Determination Identifiers:**  
 Restricted Use  
 Limited Restrictions  
 Exempt from Conservation Compliance Provisions



USDA FSA maps are for FSA program administration only. This map does not represent a legal survey or reflect actual ownership; rather it depicts information provided directly from the producer and/or NAIP imagery. The producer accepts the data 'as is' and assumes all risks associated with its use. The USDA Farm Service Agency assumes no responsibility for actual or consequential damage incurred as a result of any user's reliance on this data outside FSA programs. Wetland identifiers do not represent the size, shape, or specific determination of the area. Refer to your original determination (CPA-025 and attached maps) for exact boundaries and determinations or contact NRCS.