

NORTH CAROLINA
ROBESON COUNTY

I, JOHNNY W. NOBLES, Professional Land Surveyor, certify that this map was drawn from an actual field survey performed under my direction and supervision, that the ratio of precision is 1:10,000+ that the boundaries not surveyed are shown as broken lines plotted from information shown in note, and that this map conforms to G.S. 47-30 as amended. Witness my hand and seal this 15th day of August, 2003.

Johnny W. Nobles
JOHNNY W. NOBLES
P.L.S. L-1235



NORTH CAROLINA
ROBESON COUNTY

I, JOHNNY W. NOBLES, JR., a NOTARY PUBLIC of the county and state aforesaid, certify that Johnny W. Nobles, professional land surveyor personally appeared before me this day and acknowledged the execution of the foregoing instrument.

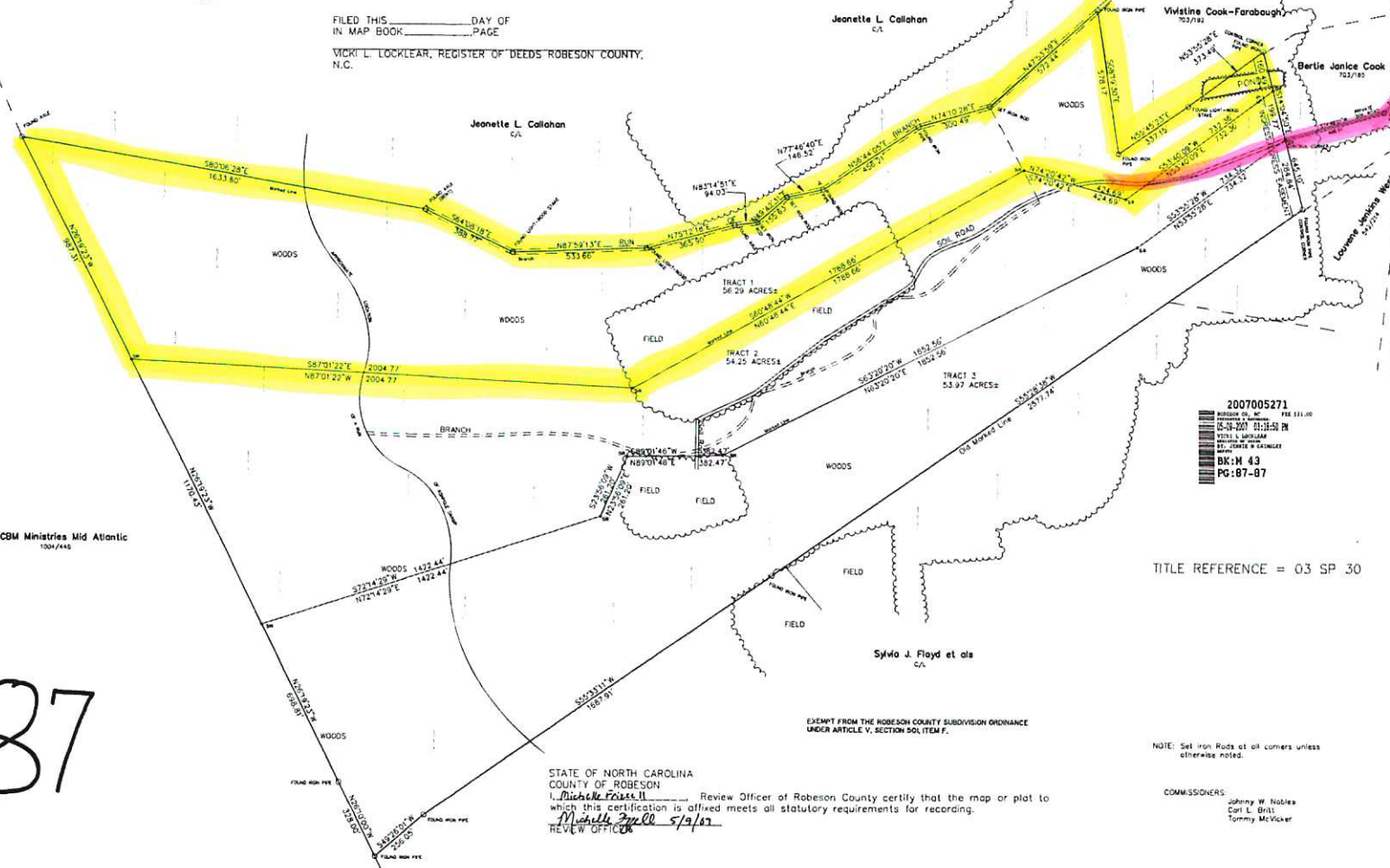
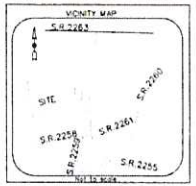
WITNESS my hand and official stamp or seal, this 15th day of August, 2003.

Johnny W. Nobles, Jr.
JOHNNY W. NOBLES, JR., NOTARY PUBLIC
My commission expires: 10/28/09



FILED THIS _____ DAY OF _____
IN MAP BOOK _____ PAGE _____

VICKI L. LOCKLEAR, REGISTER OF DEEDS ROBESON COUNTY,
N.C.



2007005271
Robeson Co., NC. FEE \$21.00
Surveyed by: JOHNNY W. NOBLES
JOHNNY W. NOBLES
JOHNNY W. NOBLES
JOHNNY W. NOBLES
BK: M 43
PG: 87-87

TITLE REFERENCE = 03 SP 30

EXEMPT FROM THE ROBESON COUNTY SUBDIVISION ORDINANCE UNDER ARTICLE V, SECTION 501, ITEM F.

NOTE: Set Iron Nails at all corners unless otherwise noted.

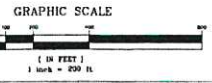
COMMISSIONERS: Johnny W. Nobles
Carl L. Brink
Tommy McVicker

STATE OF NORTH CAROLINA
COUNTY OF ROBESON
I, Michelle Foster Review Officer of Robeson County certify that the map or plot to which this certification is affixed meets all statutory requirements for recording.
Michelle Foster 5/9/09
REVIEW OFFICER

This plat is of a survey that creates a subdivision of land within the area of a county or municipality that has an ordinance that regulates parcels of land.

Johnny W. Nobles
JOHNNY W. NOBLES P.L.S. L-1235

87



Johnny W. Nobles & Associates
PROFESSIONAL LAND SURVEYORS
ALTA/ACSM LAND TITLE SURVEYS
P.O. Box 407
418 Chestnut Street
Lumberton, NC 28358

Drawn By	JWN	Date	
Surveyed By	C. HALL	Date	
Approved By	JWN	Date	
Field Date	SEPTEMBER, 2005	Revision	
Scale	1" = 200'	Date	

03 SP 30
Vivatine Cook-Farabaugh and husband
Tereah Forabaugh
vs
Bertie Janice Cook Ivey and husband
Carl Ivey, and Helen Marie Cook
Carpenter

Township	STERLINGS
County	ROBESON
State	NORTH CAROLINA
Job Name	COOK DIVISION

Boundary
Easement (45ft. wide)