

 Boundary

|  All Polygons 41.5 ac

SOIL CODE	SOIL DESCRIPTION	ACRES	%	CAP
ByC	Briley loamy fine sand, 1 to 5 percent slopes	1.9	4.65	3e
TeE	Tenaha loamy fine sand, 8 to 20 percent slopes	15.0	36.1	6e
SaC	Sacul very fine sandy loam, 1 to 5 percent slopes	12.0	28.78	4e
Rf	Tenaha loamy fine sand, strongly sloping	3.8	9.2	6e
Br	Lilbert loamy fine sand, sloping	3.0	7.3	4e
Lb	Darco loamy fine sand, sloping	5.8	13.97	4e
TOTALS		41.5	100%	4.86

|  Boundary 29.6 ac

SOIL CODE	SOIL DESCRIPTION	ACRES	%	CAP
ByC	Briley loamy fine sand, 1 to 5 percent slopes	1.9	6.51	3e
TeE	Tenaha loamy fine sand, 8 to 20 percent slopes	15.0	50.62	6e
SaC	Sacul very fine sandy loam, 1 to 5 percent slopes	12.0	40.36	4e
Rf	Tenaha loamy fine sand, strongly sloping	0.5	1.73	6e
Br	Lilbert loamy fine sand, sloping	0.2	0.75	4e
Lb	Darco loamy fine sand, sloping	0.0	0.03	4e
TOTALS		29.6	100%	4.98

|  Boundary 11.9 ac









SOIL CODE	SOIL DESCRIPTION	ACRES	%	CAP
Rf	Tenaha loamy fine sand, strongly sloping	3.3	27.78	6e
Br	Lilbert loamy fine sand, sloping	2.8	23.6	4e
Lb	Darco loamy fine sand, sloping	5.8	48.62	4e
TOTALS		11.9	100%	4.56

Capability Legend

Increased Limitations and Hazards

Decreased Adaptability and Freedom of Choice Users

Land, Capability

								
	1	2	3	4	5	6	7	8
'Wild Life'	•	•	•	•	•	•	•	•
Forestry	•	•	•	•	•	•	•	
Limited	•	•	•	•	•	•	•	
Moderate	•	•	•	•	•	•		
Intense	•	•	•	•	•			
Limited	•	•	•	•				
Moderate	•	•	•					
Intense	•	•						
Very Intense	•							

Grazing Cultivation

(c) climatic limitations (e) susceptibility to erosion

(s) soil limitations within the rooting zone (w) excess of water