

|  Boundary 10.0 ac








SOIL CODE	SOIL DESCRIPTION	ACRES	%	CAP
36017	Humeston silty clay loam, 0 to 2 percent slopes, occasionally flooded	1.2	12.47	3w
36116	Zook silty clay loam, heavy till, 0 to 2 percent slopes, occasionally flooded	4.3	43.38	2w
36117	Nodaway silt loam, heavy till, 0 to 2 percent slopes, occasionally flooded	4.4	44.15	2w
TOTALS		10.0	100%	2.12

Capability Legend

Increased Limitations and Hazards

Decreased Adaptability and Freedom of Choice Users

Land, Capability

								
	1	2	3	4	5	6	7	8
'Wild Life'	•	•	•	•	•	•	•	•
Forestry	•	•	•	•	•	•	•	
Limited	•	•	•	•	•	•	•	
Moderate	•	•	•	•	•	•		
Intense	•	•	•	•	•			
Limited	•	•	•	•				
Moderate	•	•	•					
Intense	•	•						
Very Intense	•							

Grazing Cultivation

(c) climatic limitations (e) susceptibility to erosion

(s) soil limitations within the rooting zone (w) excess of water