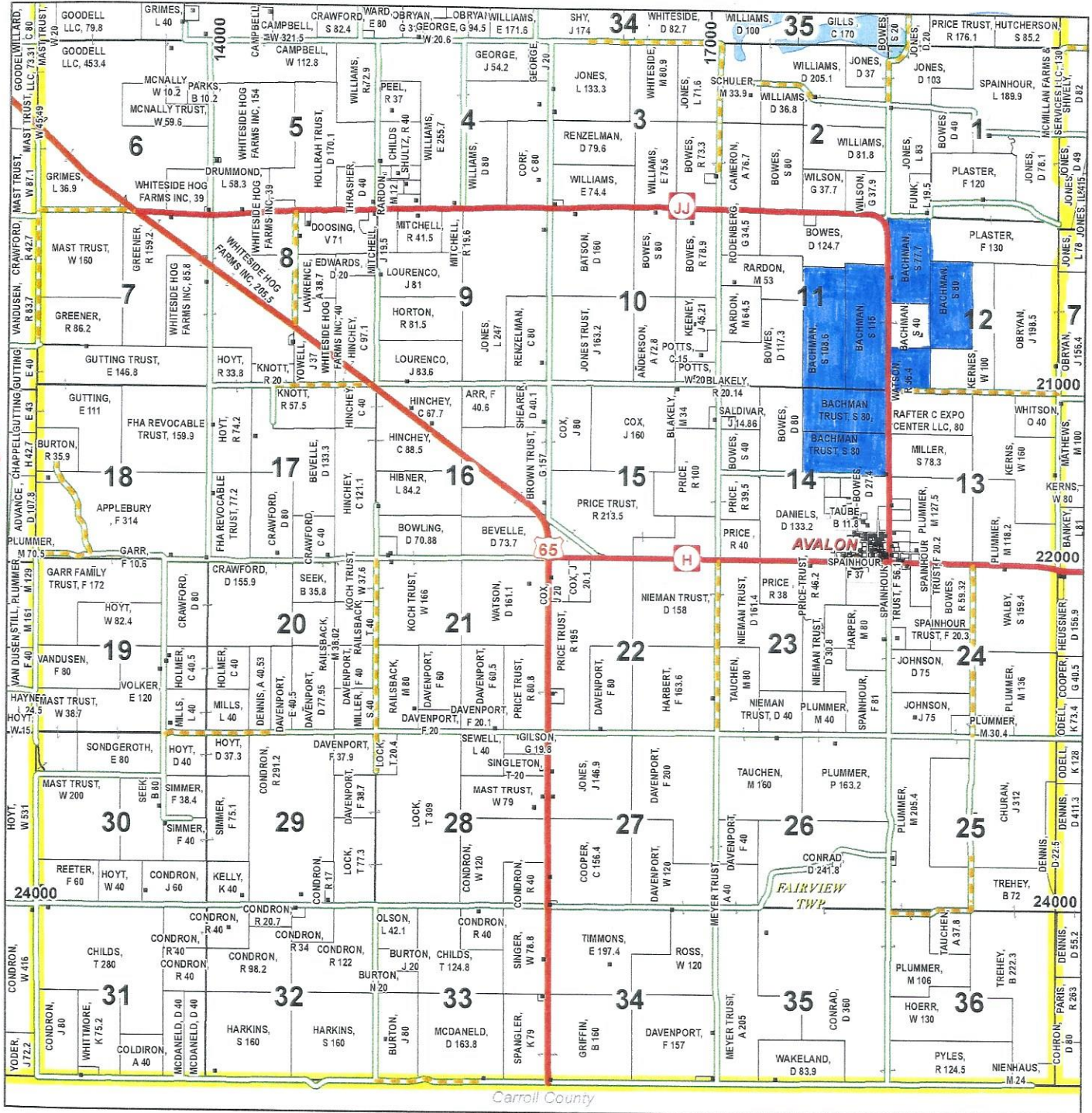


# TOWNSHIP 56N - RANGE 23W

FAIRVIEW TWP

See Page 31



Carroll County

Map Date: April 1, 2013

This data was primarily developed for tax purposes and is not considered survey accurate.

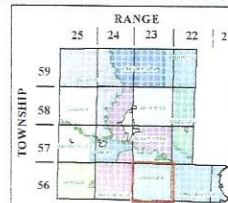
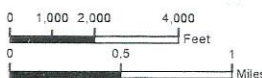
Livingston County Commission  
 Eva Danner - Presiding Commissioner  
 Ken Lauffhoff - Associate Commissioner  
 Todd Rodenberg - Associate Commissioner

Most parcels > 10 ac labeled

GIS & Map Development By:

Data Courtesy Livingston County  
 Geographic Information System  
 Steve Ripley - Assessor GIS Manager

MIDLAND GIS Solutions  
 501 N Market  
 Maryville, MO 64468  
 (660) 562-0050 www.midlandgis.com



Legend	
	US Highways
	ST Highways
	CD Roads
	Dirt Road
	Streets
	Rail Roads
	Political Township
	Water
	Land Ownership
	Woodlands
	Land Hooks
	Binages
	Cemeteries